

2 EVENTS = 1 YEAR  
YEAR 1299

- ▶ 28th of January
- ▶ King Ondrej III. Gave Prešov city privileges
- ▶ These privileges were so important, because they politically and legally separated Prešov from neighboring Villages and allowed it to develop as a free royal city.



- ▶ 12th of December
- ▶ Several Carthusian monks are Settled on top of Refuge Rock and recived a charter and Permission to build a monastery. Today this locality is called Kláštorisko (Monastery)

It was Carthusians who called this area their \*Eden\* which can be translated to Paradise. However, for centuries Slovaks called it diffrent. The name Slovak Paradise is used Since 1921



SLOVAK PARADISE IS MOUNTAIN ZONE IN EASTERN SLOVAKIA AND ITS  
CONSIDERED TO BE MOST BEAUTIFUL NATURAL SLOVAK AREA

**These are the Reasons why i chose  
Slovak Paradise as the place of my  
holiday Wanderings**



**My guide was/is my mother who LOVES  
hiking**

**So we invite you for a walk in Slovak  
paradise with our Photos**





# MONASTERY TODAY




**Altitude: 820 meters above  
sea level**

**Avarage  
yearly tempertature: 4,7 °C**




# MONASTERY TODAY






SLOVAK PARADISE IS CHARACTERISTIC WITH ITS CROSSED TERRAIN-RAVINES, RIVERS, STREAMS AND WATERFALLS. FOR TPURISTS, THEY ARE ACCESSIBLE IN FORM OF PATHS, AND IN MORE DIFFICULT PARTS WITH LADDERS AND OTHER DEVICES.






THERE ARE A LOT OF  
WATERFALLS IN RAVINES  
AND STRAITS OF SLOVAK  
PARADISE FROM LITTLE  
TO BIG





In Slovak Paradise  
there are also  
few Water Areas  
which the biggest is  
Palcmanská Maša





# MONASTERY GORGE



A-LF

Vitajte v Národnom parku Slovenský raj!  
Welcome to Slovenský Raj (Slovak Paradise) National Park

## Kláštorská roklina (Monastery Gorge)

Bola známa už dávnejšie, ale sprístupnená bola až v r. 1960 po preklenutí Prielomu Hornádu lanovou lávkou. Je súčasťou Národnej prírodnej rezervácie Prielom Hornádu s piatym, teda najprísnejším, stupňom ochrany prírody. Preto je pohyb možný len po značenom turistickom chodníku.

Kláštorská roklina (Monastery Gorge) was known a long time ago, but it was opened to public access only in 1960, after span a river Hornád by cable footbridge. Kláštorská roklina is a part of the National Nature Reserve Prielom Hornádu (Hornád River Canyon). There is valid the 5th level - the strictest level of nature protection. In order to protect this fragile and beautiful area, you are allowed to hike only inside the tourist marked trail.

**The most important waterfalls:**

Name	Height
Discoverer's W.	11,5 meters
Straka's W.	13
Rainbow W.	8,5
Cascade of G. Nedobruša	3
Small W.	3
Moos W.	6
Carthusian's W.	4

**Lowest point** - mouth of the gorge 520 m ASL  
**Highest point** - Kláštorská (Monastery) 740 m ASL  
**Vertical overtop** 224 m per 1,5 km


**Upozornenie**  
Roklina je v exponovaných miestach zabezpečená technickými pomôckami (lávky, lišty, stupáčky a reťaze). Prechod roklinou si vyžaduje vhodnú výstroj, najmä pevné topy a je možný zranenie len jediným úrazom (zdravie nález proti tomu počíta). V prípade nepriaznivého počasia, vysokého stavu vody alebo výskytu náhľadnosti sa pohybovať čas prechodu (1 h) môže výrazne predlžiť. Dodržujte pokyny hradu Hornádu podriaden NP Slovenský raj a Slovenskej ochrany prírody.

**Warning**  
The gorge at its extreme sites is provided by technical aids (ladders, bridges, footbridges, footsteps, chains). Passage alongside the gorge is only one-way (from bottom up-stream) and requires the appropriate equipment including sturdy hiking boots. Estimated travel time of hiking is about 1 hour, but it can take longer time due to bad weather conditions, high water level or many visitors. Please, keep to the instructions of Visiting rules of Slovenský Raj NP, Rangers and Mountain rescue service.

Priemerný počet v Slovenskom raj 5 km pri  
Základná informácia o Slovenskom raj  
Slovenský raj - Národný park Slovenský raj  
Hornád - národná prírodná rezervácia



# BREAKTHROUGH OF RIVER HORNÁD





# ZEJMARSKÁ GORGE

